












PRECINCTS – Polling Locations

Jasper and Newton County
Polling places will open at 6:00 AM and close at 7:00PM. The voting places for the election shall be established by the Jasper and Newton County Clerks and are:

Jasper County
Precinct 1/Precinct 8 Donald E. Clark Justice Center, 303 E 3rd St., Lobby, Joplin
Precinct 2/Precinct 3 Royal Heights Methodist Church, 1612 Euclid, Joplin
Precinct 4 MSSU FEMA Building, 1012 N. International Ave
Precinct 5/Precinct 7 First Community Church, 2007 E. 15th St. East entrance, Joplin
Precinct 10/Precinct 11 Joplin Association for the Blind, 311 Schifferdecker, Joplin
Precinct 12/Precinct 14 First United Methodist Church, 501 W 4th, Joplin
Precinct 13 Joplin Housing Authority, 1834 West 24th Street, Joplin
Precinct 15 St. Paul's Methodist Church, 2423 W. 26th Street, Joplin
Precinct 16/Precinct 18 Blendville Christian Church, 2201 S. Picher Avenue, Joplin
Precinct 22/Precinct 24 Byers Avenue Methodist Church, 1730 S. Byers Avenue, Joplin
Precinct No. 23 Villa Heights Christian Church, 2650 E. 7th St., Joplin
Precinct No. 25/Precinct 26 Fellowship Baptist Church, 2827 E. 32nd St., Joplin

Newton County
Staples # 21 Fairview Baptist Church, 4300 Joplin Street
Staples # 27 Calvary Baptist Church, 600 E. 50th Street
Staples East Park Plaza Christian Church, 3220 Indiana
Diamond Precinct Diamond Memorial Hall
Thurman Precinct Christ's Community United Methodist Church, 2700 E 44th St
Staples West Missouri National Army Guard, 2000 W. 32nd Street
Redings Redings Mill Fire Station, 344 Redings Mill Road

Legend

-  Diamond Precinct
-  Legislative Zone 1
-  Legislative Zone 2
-  Legislative Zone 3
-  Legislative Zone 4
-  Staples East
-  Staples West
-  Thurman Precinct
-  SLD-162 Voting Site
-  SLD-161 Voting Site
-  SLD-160 Voting Site

